

LONDON BOROUGH OF SUTTON
(Reference SuttMap 1149)

**The Sutton (Parking, Waiting, Loading and Stopping Restrictions) (Amendment No.
*) Order 202***

DOCUMENTS FOR INSPECTION

1. A copy of the Public Notice of Proposal to appear in Sutton Guardian and the London Gazette Thursday 21 September 2023
2. The Council's statement of reasons for proposing the Order.
3. Draft Traffic Management Order including map based Schedules



LONDON BOROUGH OF SUTTON

1. **NOTICE IS HEREBY GIVEN** that the Council of the London Borough of Sutton propose to make the following Order The Sutton (Parking, Waiting, Loading and Stopping Restrictions) (Amendment No. *) Order 202* under sections 6, 45, 46, 49 and 124 of and Part IV of Schedule 9 to the Road Traffic Regulation Act 1984¹, as amended –
2. The general effect of the Order would be to:-
 - (a) introduce no waiting and no loading/unloading operating ‘at any time’ in **Grennell Road** opposite No. 67 and side boundary of No 93 Rose Hill Park West
 - (b) introduce/extend waiting restrictions operating ‘at any time’ (double yellow lines) in:-
 - **Alexandra Avenue** around the island site
 - **Audley Place** at its junction with **Audley Place** and at the end outside No. 6
 - **Aultone Way**, Carshalton outside Nos. 4 and 5, 6 and 7, and 8 to 10, adjacent to No. 12 Culvers Way
 - **Cranleigh Gardens** outside Nos. 1, 1a and adjacent to No. 1 Ashleigh Gardens
 - **Leslie Gardens** outside Nos. 9 and 21 and adjacent to No. 58 Worcester Road
 - **Mill Lane** outside Nos. 15 to 18
 - **Montrose Gardens** adjacent to Nos. 12 and 14 Waverley Avenue
 - **Waverley Avenue** outside Nos. 1, 4 to 12, 14 to 32, adjacent to No. 34 and Nos. 44 Angel Hill and 42 Angel Hill Drive
 - **Worcester Road** outside Nos. 41 and 43
 - (c) introduce waiting restrictions operating 11am to 12pm Monday to Friday (single yellow line) outside No. 11 **Glebe Road**, Cheam in place of a free parking place
 - (d) introduce a motorcycle parking bay in **Brighton Road** outside No. 20
 - (e) extend a free parking place outside Hadrian Court, **Stanley Road**, Sutton
 - (f) remove waiting restrictions operating ‘at any time’ (double yellow lines) outside Nos. 32 to 38 **Warren Park Road**
 - (g) relocate existing Free Parking Place to partially on the footway in:
 - **Aultone Way**, Carshalton outside Nos. 5 and 6, 7 and 8 and adjacent to No. 12 Culvers Way
 - **Woodside Road** outside Nos. 26 to 28
3. Copies of the proposed Order, of the Council’s Statement of Reasons for proposing to make the Order and plans showing the locations and the effects of the proposals may be inspected at the Council’s Civic Offices, St Nicholas Way, Sutton, Surrey, SM1 1EA. Copies can also be obtained by calling 020 8770 5000.
4. If you would like to make comments on the proposed Order you can do so by filling in an on-line consultation response form which can be found on our web pages under <https://www.sutton.gov.uk/w/parking-review> Formal Consultation **Carshalton Central, Carshalton South and Clockhouse, Cheam, Sutton North, Sutton South and The Wrythe MapSutt1149**.

Alternatively please send them to The Traffic Order Team, Highways and Transport, Kingston & Sutton Shared Environment Service, London Borough of Sutton, Civic Offices, St Nicholas Way, Sutton, Surrey SM1 1EA by **12 October 2023** please quote the following reference **MapSutt1149**.
5. **NOTICE IS ALSO HEREBY GIVEN** that the Council of London Borough of Sutton, as part of this proposal, and by the powers conferred under section 15 of the Greater London Council (General Powers) Act 1974 is resolving installing a length of controlled footway parking as mentioned in item 2(e) above in:

- **Aultone Way**, Carshalton outside Nos. 5 and 6, 7 and 8 and adjacent to No. 12 Culvers Way
- **Woodside Road** outside Nos. 26 to 28

Dated 21 September 2023

Jayne Dando

Head of Corporate Service - Highways and Transport

Note: Persons responding to the proposed Orders should be aware that the Council may be legally obliged to disclose the information provided to third parties.



Statement of Reason

Road Name	Statement of Reasons
Alexandra Avenue	To maintain access
Audley Place	To maintain access
Aultone Way	To maintain access
Brighton Road	Increase parking availability for motorcycles
Cranleigh Gardens	To maintain access
Glebe Road	To maintain access
Grennell Road	To maintain access
Leslie Gardens	To maintain access
Mill Lane	To maintain access
Montrose Gardens	To maintain access
Stanley Road	Increase parking capacity
Warren Park Road	Reinstate previous layout
Waverley Avenue	To maintain access
Woodside Road	To maintain access
Worcester Road	To maintain access



TRAFFIC MANAGEMENT ORDER

20** No. ****

The Sutton (Parking, Waiting, Loading and Stopping Restrictions) (Amendment No. **)
Order 20**

Made: 202*

Coming into force: 202*

The Council of the London Borough of Sutton, after consulting the Commissioner of Police of the Metropolis, in exercise of the powers conferred by sections 6, 45, 46, 49 and 124 of and Part IV of Schedule 9 to the Road Traffic Regulation Act 1984¹, as amended, and all other powers thereunto enabling, hereby makes the following Order:-

Citation and commencement

1. This Order may be cited as **The Sutton (Parking, Waiting, Loading and Stopping Restrictions) (Amendment No. **) Order 20**** and shall come into force on ** ***** 20**.

Interpretation

2. (1) In this Order:-

“Council” means the Council of the London Borough of Sutton;

“map-based schedule” means the map attached to and to be read in conjunction with this Order, which depicts the parking places designated by this Order, and in conjunction with the map schedule legend, identifies the type of each particular parking place and, if appropriate, certain of its governing provisions:

¹ 1984 c.27

Provided that the Council does not accept responsibility for any inaccuracies contained in the Ordnance Survey data relied upon to create the map based schedule and where a parking place, loading place or length of waiting restrictions is depicted in the map based schedule, that parking place, loading place or length of waiting or loading restrictions will continue to apply irrespective of any subsequent changes that have been made to the underlying Ordnance Survey data; and

“map schedule legend” means the map schedule legend presented with the map based schedule which, when used in conjunction with the map based schedule, the Articles of this Order,

“the Order of 2023” means **The Sutton (Parking, Waiting, Loading and Stopping Restrictions) Order 2023**².

- (2) Any reference in this Order to any enactment shall be construed as a reference to that enactment as amended, applied, consolidated, re-enacted by or as having effect by virtue of any subsequent enactment; and
- (3) Unless the context otherwise requires, any expression used in this Order which is also used in the Order of 2023 shall have the same meaning as in that Order.

Designation of parking places and application of the Order of 2023 thereto

3. (1) Each area on a street identified in the map based schedule by way of the map schedule legend as a parking place or a loading place and, where applicable, by way of the map schedule legend, as an area marked out and signed for the use therein of specified classes of vehicles following the conditions specified in the Order of 2023 in relation to that type of parking place, is designated as a parking place.
- (2) Unless otherwise so identified, a parking place shall be bounded on one side of its length by the edge of the carriageway and be an area marked either by a traffic sign or by another method of indicating the extent of a parking place as specified in the Traffic Signs Regulations and General Directions 2016³.
- (3) The provisions of the Order of 2023 (other than Articles 4 and 16) shall apply to an area designated as a parking place or loading place by this Order as if in those provisions any reference to a parking place or a loading place included a reference to an area designated as a parking place or a loading place by this Order.

Waiting restrictions applicable to restricted streets

4. Without prejudice to the validity of anything done or to any liability incurred in respect of any act or omission before the coming into operation of this Order, the Order of 2023 shall have effect as though any waiting restriction identified in a map based schedule and, where applicable, by way of the map schedule legend, and marked out and signed as a waiting restriction shall be construed as through it were a restricted street referred to in the Order of 2023.

Placing of traffic signs, etc

5. The Council shall:

² 2023/8

³ SI 2016/362

- (a) place and maintain traffic signs or other appropriate markings on the surface of the street indicating the limits of each parking place and each loading place designated by this Order; and
- (b) carry out such other work as is reasonably required for the purpose of the satisfactory operation of a parking place or a loading place.

Amendments to the Order of 2023

- 6. Without prejudice to the validity of anything done or to any liability incurred in respect of any act or omission before the coming into force of this Order, the Order of 2023 is hereby varied as identified in the map-based schedule to this Order.

Dated this ***** day of Month 20**

Jayne Dando
Corporate Head of Highways & Transport

EXPLANATORY NOTE

(This note is not part of the Order)

The purpose of the Order is to

- (a) introduce no waiting and no loading/unloading operating 'at any time' in **Grennell Road** opposite No. 67 and side boundary of No 93 Rose Hill Park West
- (b) introduce/extend waiting restrictions operating 'at any time' (double yellow lines) in:-
 - **Alexandra Avenue** around the island site
 - **Audley Place** at its junction with **Audley Place** and at the end outside No. 6
 - **Aultone Way**, Carshalton outside Nos. 4 and 5, 6 and 7, and 8 to 10, adjacent to No. 12 Culvers Way
 - **Cranleigh Gardens** outside Nos. 1, 1a and adjacent to No. 1 Ashleigh Gardens
 - **Leslie Gardens** outside Nos. 9 and 21 and adjacent to No. 58 Worcester Road
 - **Mill Lane** outside Nos. 15 to 18
 - **Montrose Gardens** adjacent to Nos. 12 and 14 Waverley Avenue
 - **Waverley Avenue** outside Nos. 1, 4 to 12, 14 to 32, adjacent to No. 34 and Nos. 44 Angel Hill and 42 Angel Hill Drive
 - **Worcester Road** outside Nos. 41 and 43
- (c) introduce waiting restrictions operating 11am to 12pm Monday to Friday (single yellow line) outside No. 11 **Glebe Road**, Cheam in place of a free parking place
- (d) introduce a motorcycle parking bay in **Brighton Road** outside No. 20
- (e) extend a free parking place outside Hadrian Court, **Stanley Road**, Sutton
- (f) remove waiting restrictions operating 'at any time' (double yellow lines) outside Nos. 32 to 38 **Warren Park Road**
- (g) relocate existing Free Parking Place to partially on the footway in:
 - **Aultone Way**, Carshalton outside Nos. 5 and 6, 7 and 8 and adjacent to No. 12 Culvers Way
 - **Woodside Road** outside Nos. 26 to 28



Static Order Guide

Map page indicator

Shows current map number against total and indicates if the legend is split over multiple pages eg. 2a, 2b, 2c

Change type

Indicates whether restrictions have been Added, Modified or Removed

Coloured spots

Restrictions with the same attributes are marked with a lettered spot

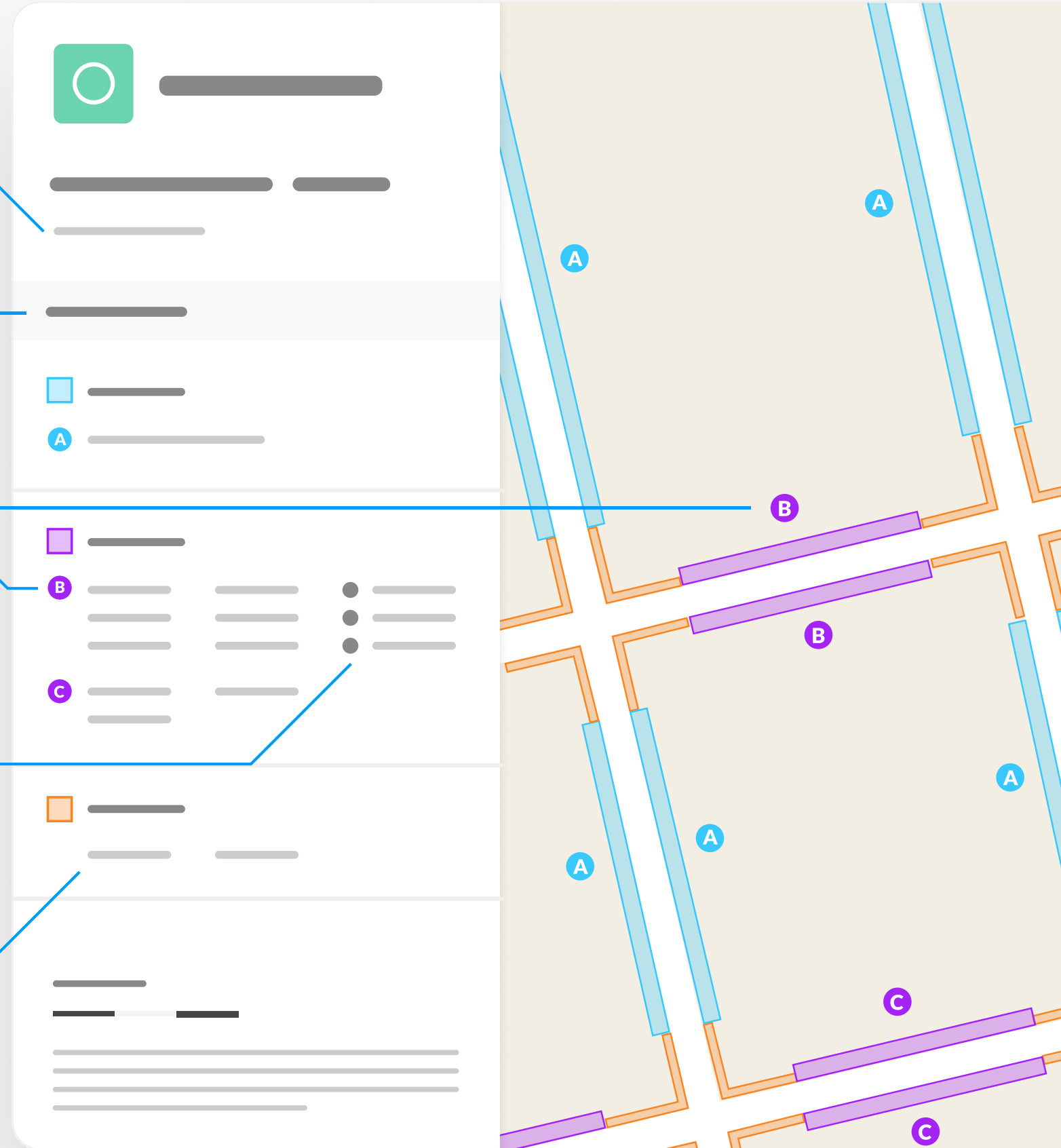
Restriction icons

⊕ Min stay ⊕ Max stay ⊘ No return ⌚ Tariff hours

📅 Up to 🚛 Diesel surcharge **E** Event day

Restriction durations

Where no months or weeks are specified, restrictions apply all month and all week








MapSutt1149 Workstream 12 and 13

Map 1 of 11

Added

-  Shared
-  No waiting at any time
At all times
-  No loading at any time
At all times

0 20 40 60m

Scale: 1:1250

North-West: 166085.28, 526135.537
South-East: 165716.255, 526580.04

© Crown copyright and database rights 2023 Ordnance Survey.
You are not permitted to copy, sub-license, distribute or sell any of this data to third parties in any form. Licence number 0100019262







MapSutt1149 Workstream 12 and 13

Map 2 of 11

Added

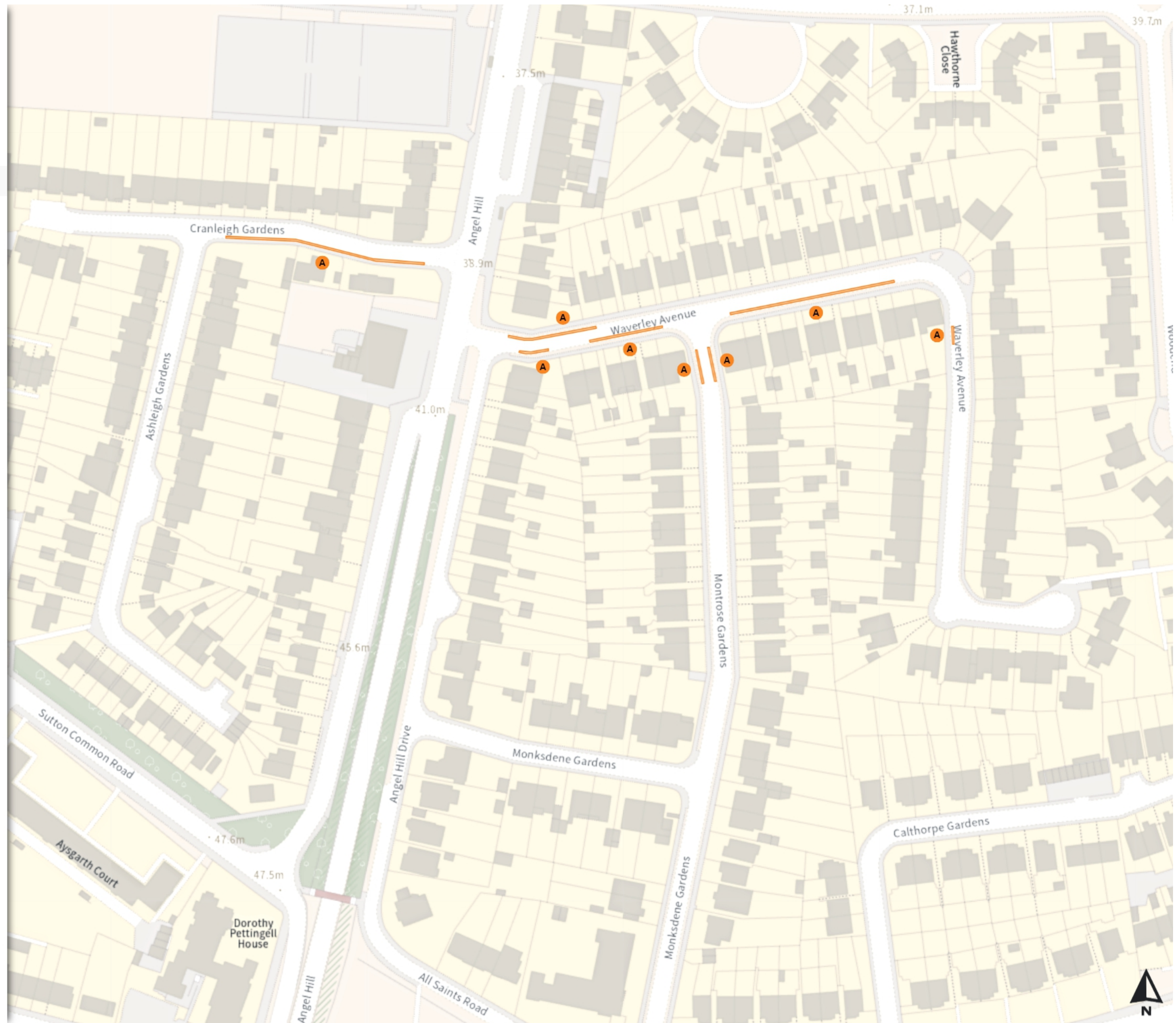
-  No waiting at any time
-  At all times

0 20 40 60m

Scale: 1:1250

North-West: 165704.767, 525684.894
South-East: 165335.675, 526129.395

© Crown copyright and database rights 2023 Ordnance Survey.
You are not permitted to copy, sub-license, distribute or sell any of this data to third parties in any form. Licence number 0100019262





MapSutt1149 Workstream 12 and 13

Map 3 of 11

Added

- No waiting at any time
- At all times

0 20 40 60m

Scale: 1:1250

North-West: 165325.508, 525284.775
South-East: 164956.355, 525729.278

© Crown copyright and database rights 2023 Ordnance Survey.
You are not permitted to copy, sub-license, distribute or sell any of this data to third parties in any form. Licence number 0100019262





MapSutt1149 Workstream 12 and 13

Map 4 of 11

Modified

Free parking place

At all times

0 20 40 60m

Scale: 1:1250

North-West: 165336.104, 525716.008
South-East: 164966.987, 526160.542

© Crown copyright and database rights 2023 Ordnance Survey.
You are not permitted to copy, sub-license, distribute or sell any of this data to third parties in any form. Licence number 0100019262





MapSutt1149 Workstream 12 and 13

Map 5 of 11

Added

No waiting at any time

At all times

Free parking place

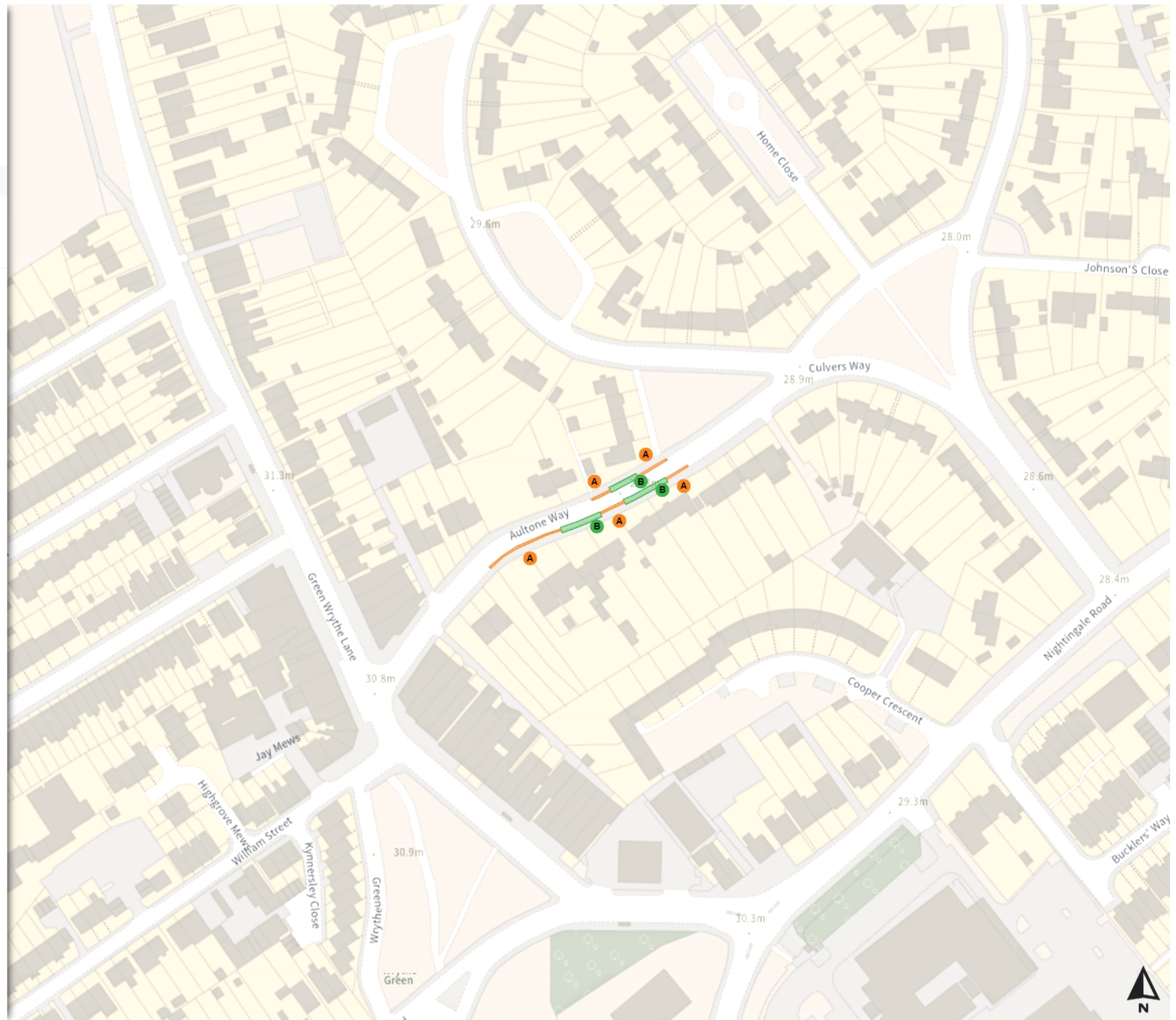
At all times

0 20 40 60m

Scale: 1:1250

North-West: 165585.746, 527452.399
South-East: 165216.795, 527897.044

© Crown copyright and database rights 2023 Ordnance Survey.
You are not permitted to copy, sub-license, distribute or sell any of this data to third parties in any form. Licence number 0100019262





MapSutt1149 Workstream 12 and 13

Map 6 of 11

Added

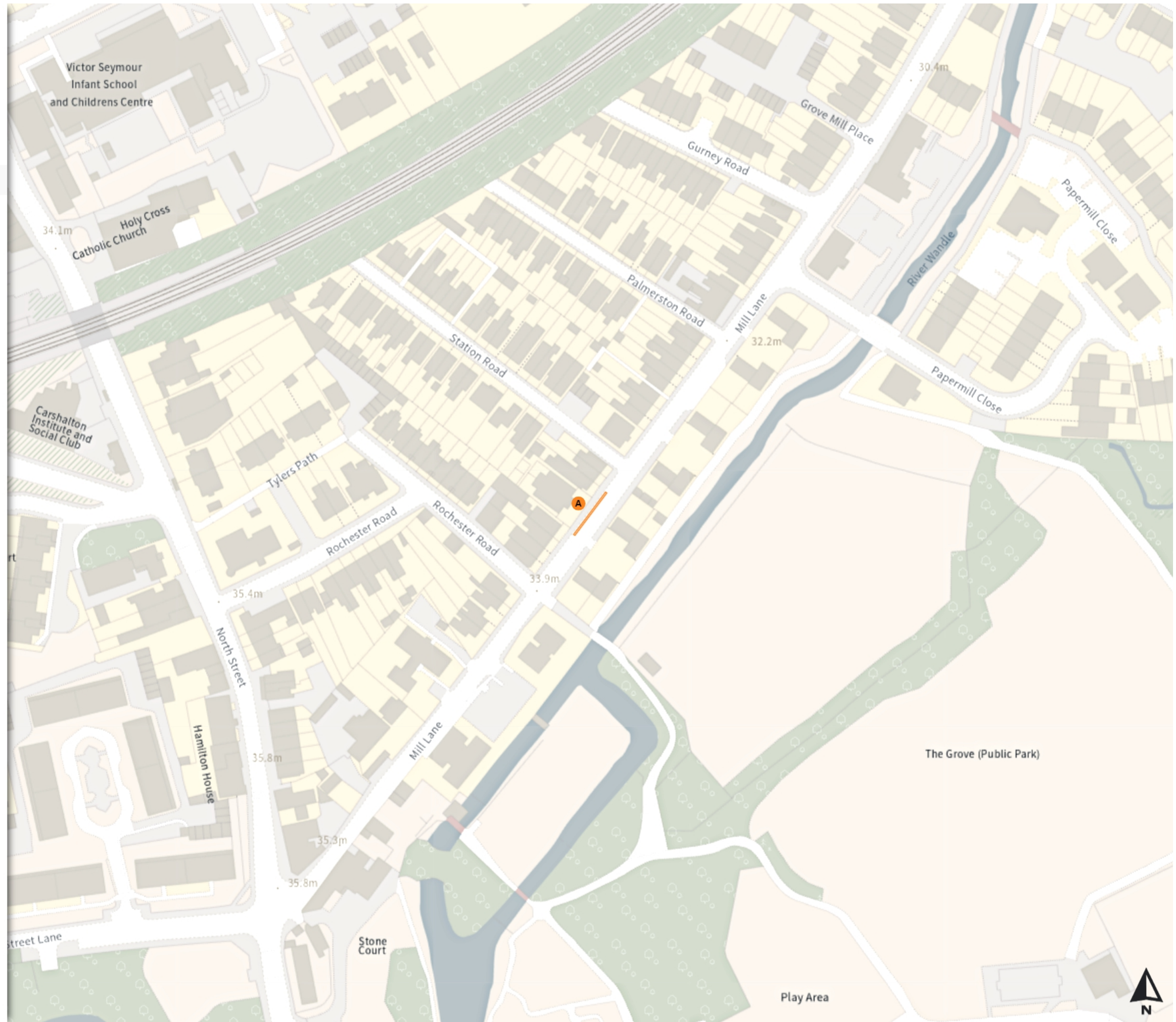
- No waiting at any time
- At all times

0 20 40 60m

Scale: 1:1250

North-West: 165024.591, 527780.99
South-East: 164655.625, 528225.707

© Crown copyright and database rights 2023 Ordnance Survey.
You are not permitted to copy, sub-license, distribute or sell any of this data to third parties in any form. Licence number 0100019262





MapSutt1149 Workstream 12 and 13

Map 7 of 11

Removed

No waiting at any time

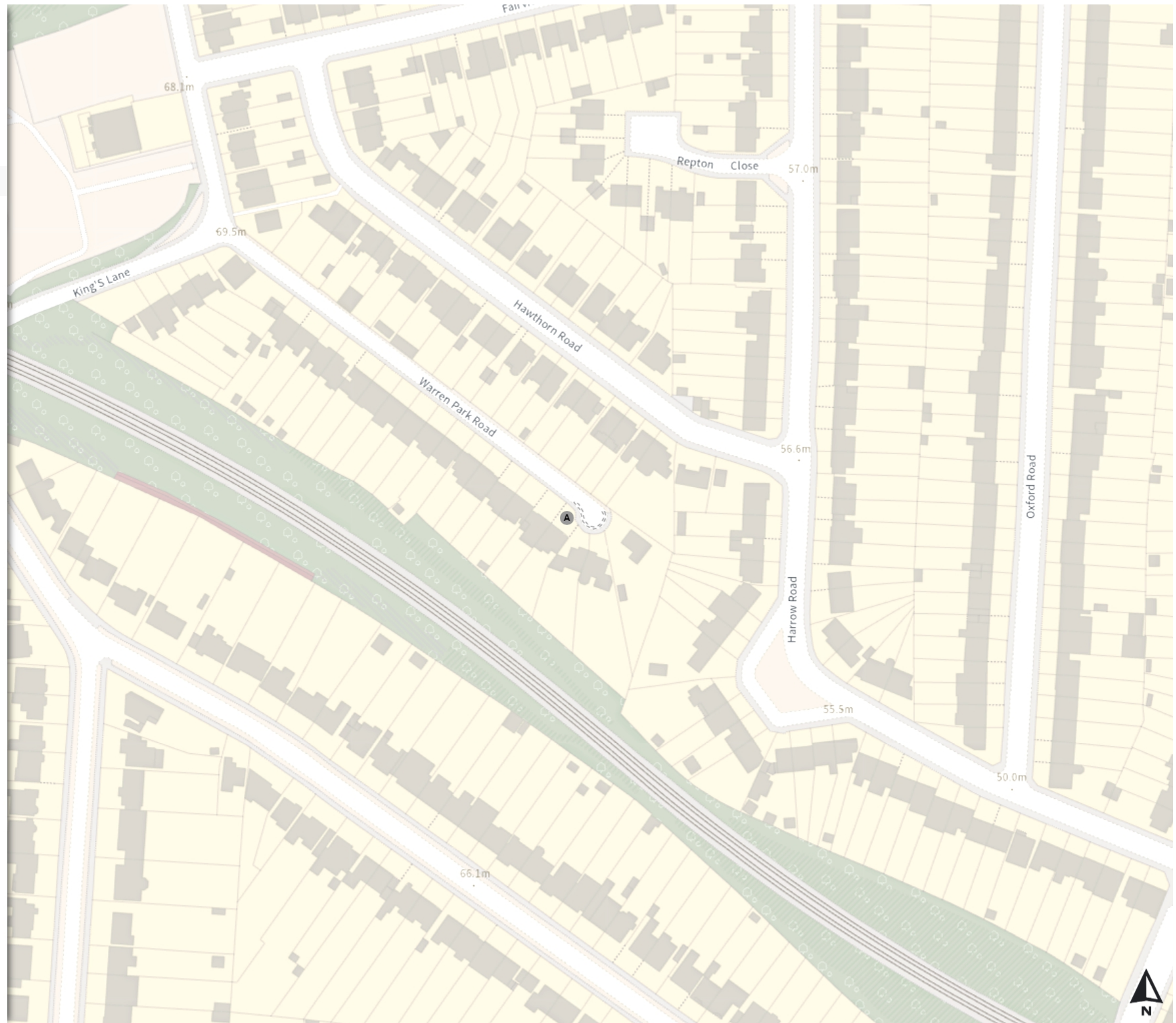
At all times

0 20 40 60m

Scale: 1:1250

North-West: 164053.848, 526879.268
South-East: 163684.732, 527323.998

© Crown copyright and database rights 2023 Ordnance Survey.
You are not permitted to copy, sub-license, distribute or sell any of this data to third parties in any form. Licence number 0100019262





MapSutt1149 Workstream 12 and 13

Map 8 of 11

Added

- No waiting
- A Mon-Fri 09:00-10:00

- No waiting at any time
- B At all times

Modified

- No waiting
- C Mon-Fri 09:00-10:00

- Free parking place
- D At all times

Removed

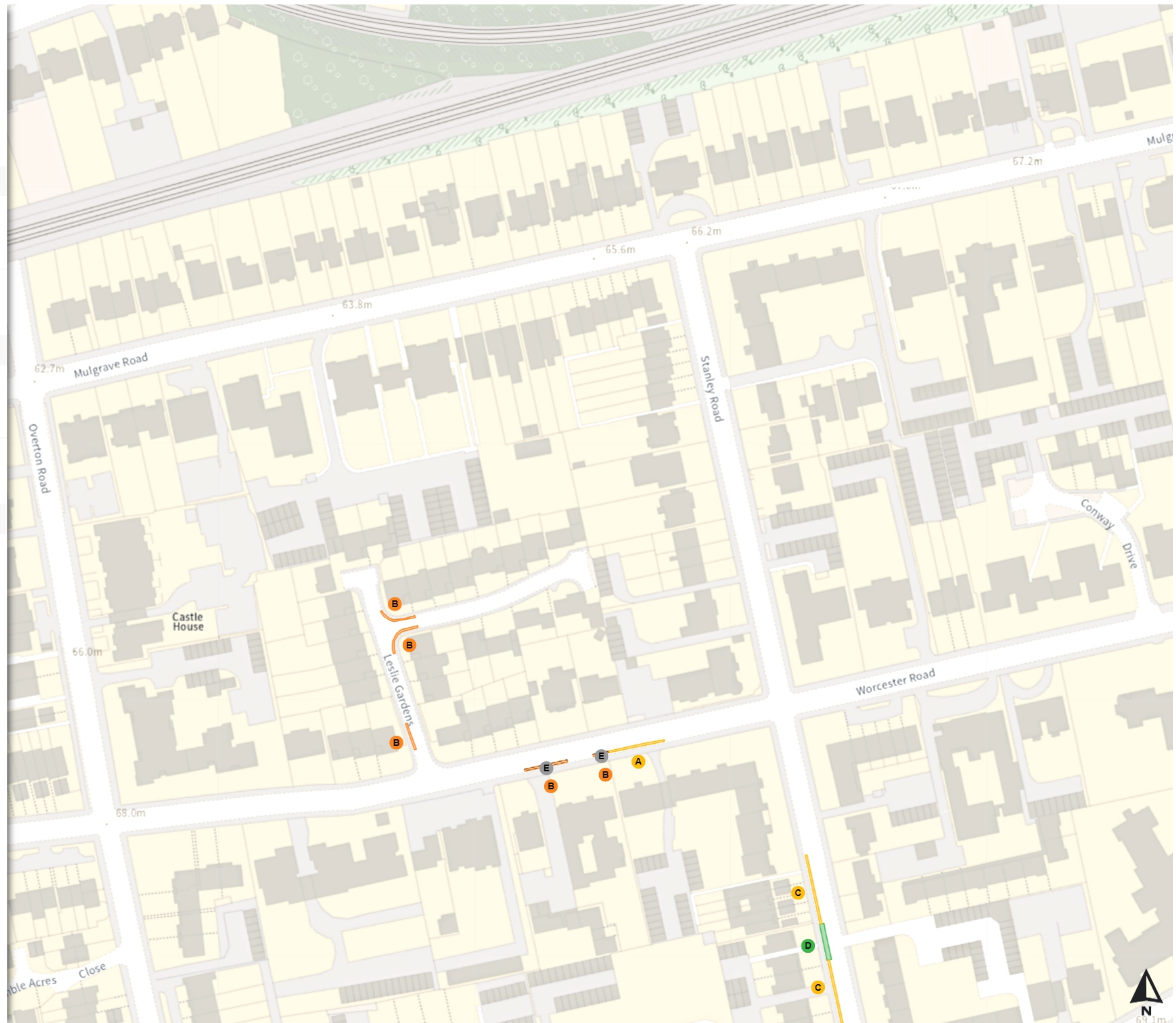
- No waiting
- E Mon-Fri 09:00-10:00

0 20 40 60m

Scale: 1:1250

North-West: 163712.693, 525311.063
South-East: 163343.42, 525755.703

© Crown copyright and database rights 2023 Ordnance Survey.
You are not permitted to copy, sub-license, distribute or sell any of this data to third parties in any form. Licence number 0100019262





MapSutt1149 Workstream 12 and 13

Map 9 of 11

Added

Shared

A Resident permit holders parking place (Green)

Mon-Sat 08:00-18:30 2h

A Paid-for parking place

Mon-Sat 08:00-18:30 2h

Pay And Display, Pay By Phone £2.00/30m 0 120

Solo motorcycle parking place

B At all times

Removed

Shared

C Resident permit holders parking place (Green)

Mon-Sat 08:00-18:30 2h

C Paid-for parking place

Mon-Sat 08:00-18:30 2h

Pay And Display, Pay By Phone £2.00/30m 0 120

0 20 40 60m

Scale: 1:1250

North-West: 163723.293, 525742.619
South-East: 163354.057, 526187.291

© Crown copyright and database rights 2023 Ordnance Survey.
You are not permitted to copy, sub-license, distribute or sell any of this data to third parties in any form. Licence number 0100019262





MapSutt1149 Workstream 12 and 13

Map 10 of 11

Added

- No waiting at any time
- At all times

Modified

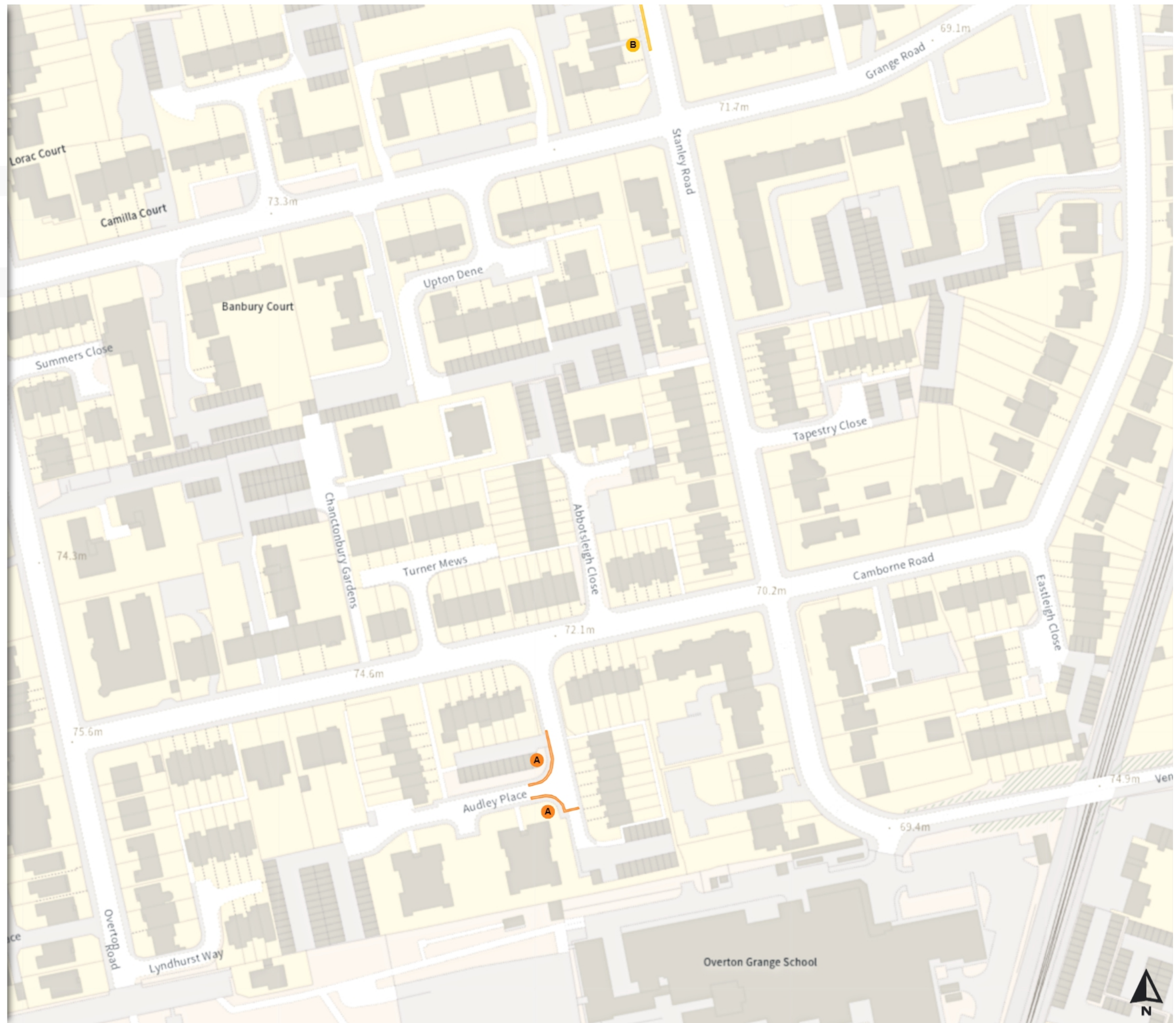
- No waiting
- Mon-Fri 09:00-10:00

0 20 40 60m

Scale: 1:1250

North-West: 163345.322, 525393.136
South-East: 162976.028, 525837.813

© Crown copyright and database rights 2023 Ordnance Survey.
You are not permitted to copy, sub-license, distribute or sell any of this data to third parties in any form. Licence number 0100019262





MapSutt1149 Workstream 12 and 13

Map 11 of 11

Added

- No waiting
- Mon-Fri 11:00-12:00

Removed

- Free parking place
- At all times

0 20 40 60m

Scale: 1:1250

North-West: 163194.421, 523997.743
South-East: 162824.999, 524442.327

© Crown copyright and database rights 2023 Ordnance Survey.
You are not permitted to copy, sub-license, distribute or sell any of this data to third parties in any form. Licence number 0100019262

